



What's Next?

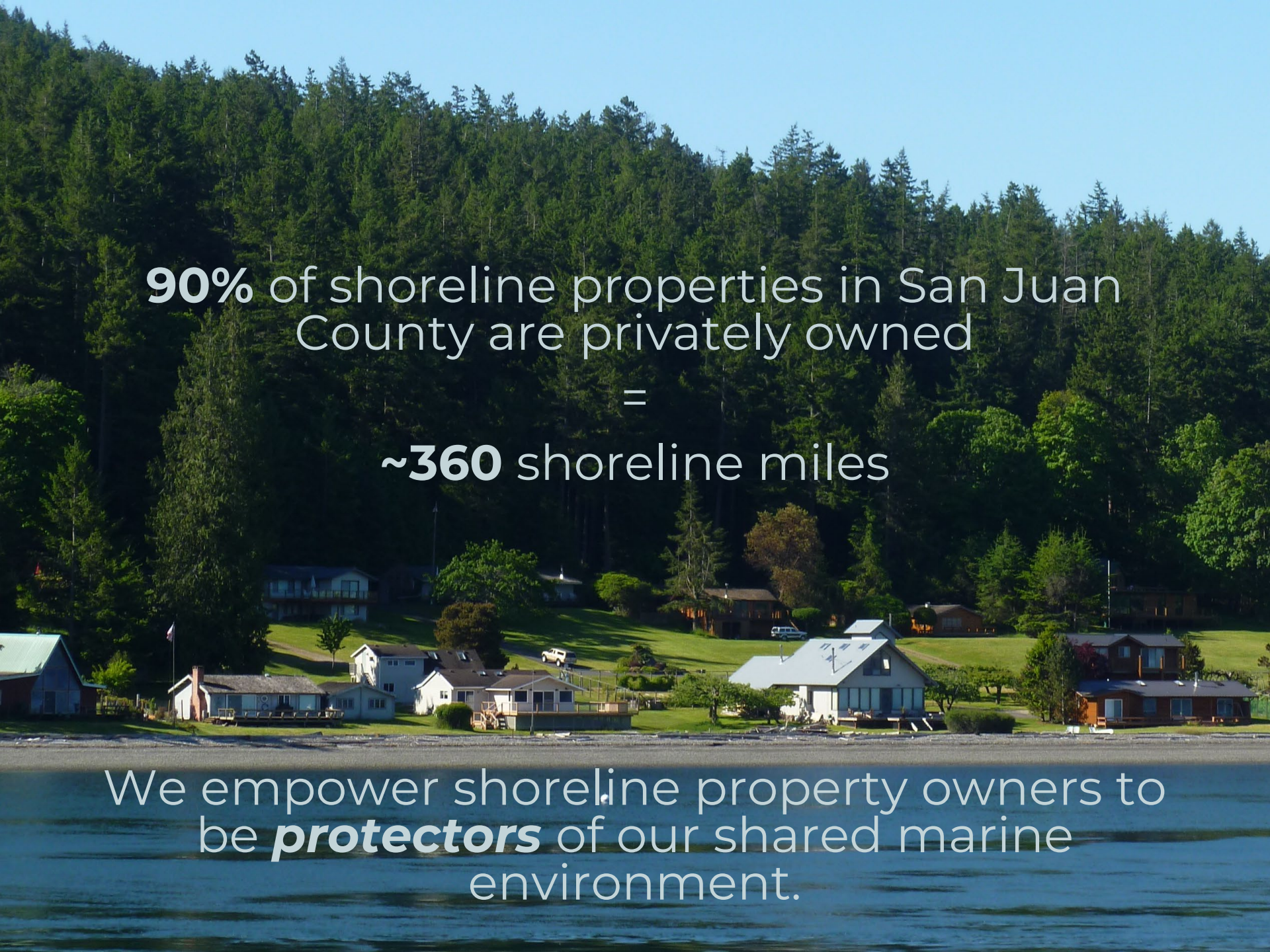
Friends *of the*
San Juans

katherine dietzman | shoreline + mapping specialist



Friends of the San Juans has been the lead Shore Friendly provider in San Juan County for **over 20** years.



A scenic view of a shoreline with several houses and a large forested hill in the background. The houses are mostly white with dark roofs, and some have porches. The hill is covered in dense green trees. The sky is clear and blue.

90% of shoreline properties in San Juan
County are privately owned

=

~360 shoreline miles

We empower shoreline property owners to
be **protectors** of our shared marine
environment.



Friends has conducted **over 480** site visits in San Juan County.





Site Visits

45-60 minute consultation with local and regional experts



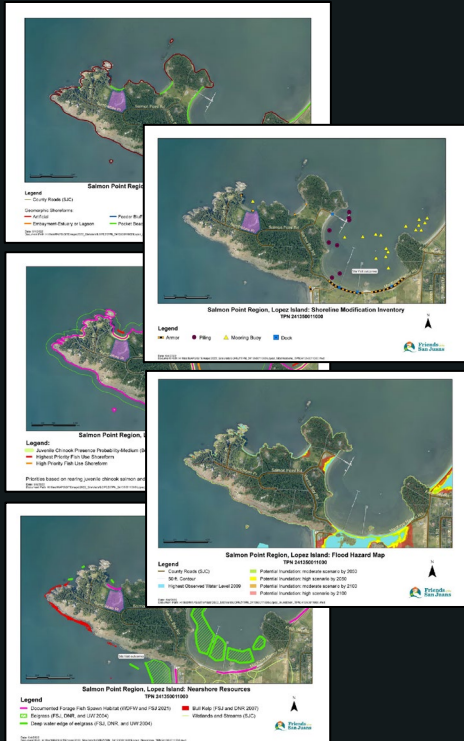
Site Visit



Mapset & Resources



Summary Memo



Next Steps (planting plan and/or drainage cost-share, restoration feasibility + design)



Drainage
upgrades

Vegetation
planting plans

Cost-share Opportunities


Mooring buoy
upgrades

Full or
partial restoration





Beach Restoration



3,600

linear feet of
forage fish
spawning
habitat restored



11,000

cubic yards of
unnatural rock
and concrete
armor removed



\$1.3

million to local
contractors,
supporting island
economies



PROTECT THIS PLACE.

An underwater photograph showing a dense field of yellowish-brown kelp on the left side. The water is a clear, light blue-green color. A small, dark fish is visible in the upper right quadrant of the image.

Questions?
Please Reach out!

katherine@sanjuans.org

Friends *of the*
San Juans
SANJUANS.ORG